



**India Meteorological Department
(Ministry of Earth Sciences)**

HOURLY UPDATE ON VERY SEVERE CYCLONIC STORM 'YAAS'

BULLETIN NO. 05

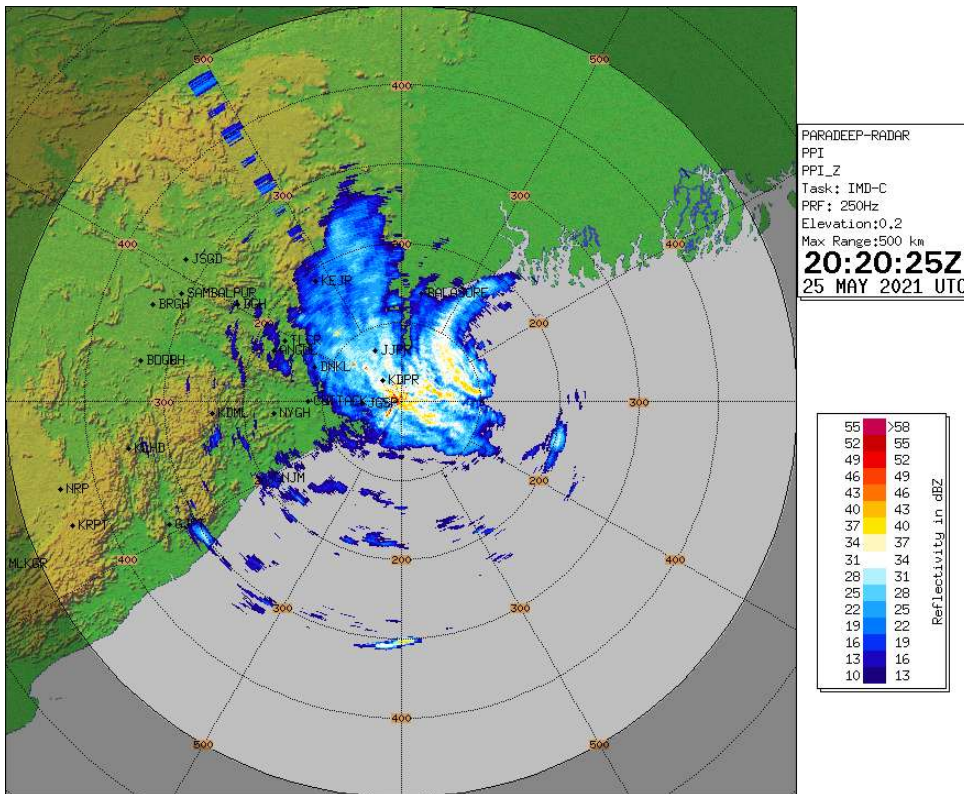
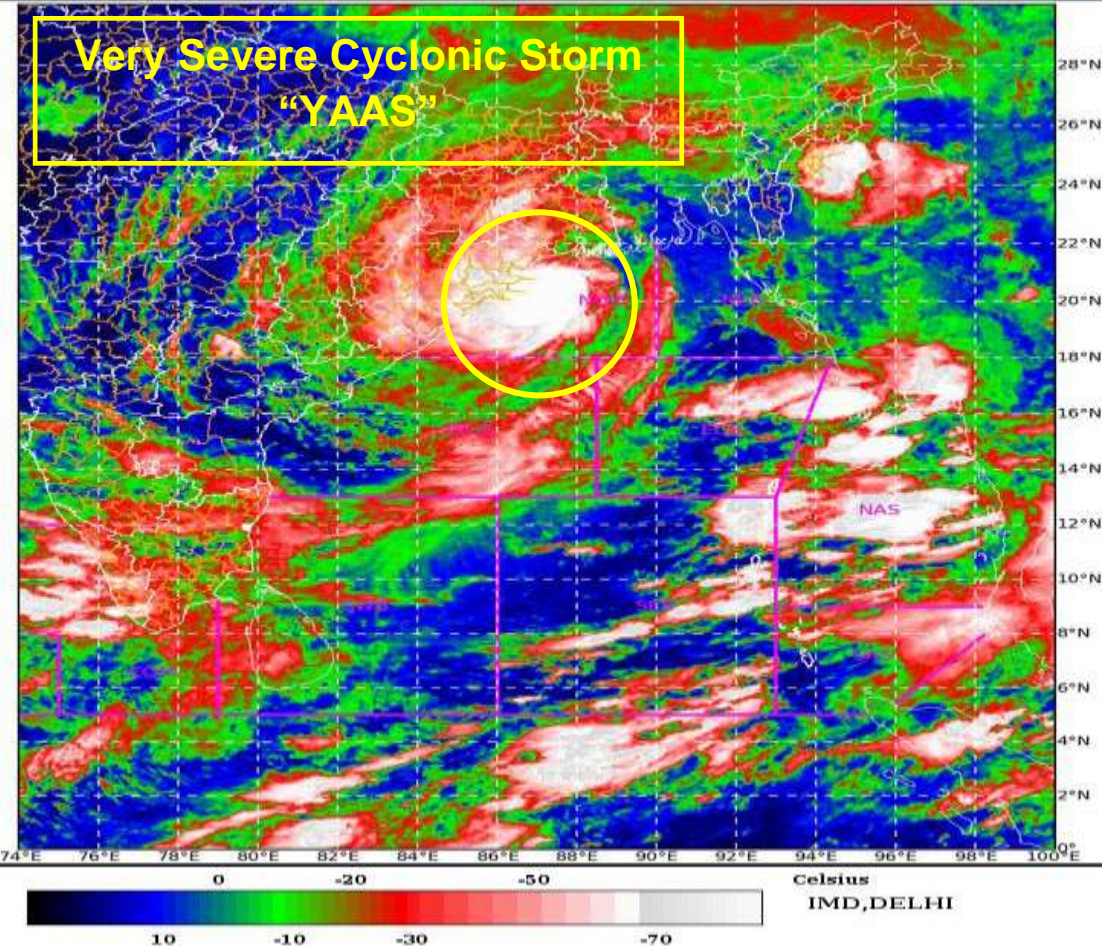
DATE: 26-05-2021

TIME OF ISSUE: 0215 HRS IST

DATE/TIME (IST) OF OBSERVATION	BASED ON 26-05-2021 (0030 HRS IST)
LOCATION LATITUDE/LONGITUDE	THE VERY SEVERE CYCLONIC STORM 'YAAS' (PRONOUNCED AS 'YASS') LAY CENTRED AT 0030 HRS IST OF THE 26 TH MAY, 2021 OVER NORTHWEST BAY OF BENGAL NEAR LATITUDE 20.2°N AND LONGITUDE 87.7°E, ABOUT 110 KM EAST OF PARADIP, 170 KM SOUTH-SOUTHEAST OF BALASORE , 160 KM SOUTH-SOUTHEAST OF DIGHA AND 110 KM SOUTHEAST OF DHAMRA.
CURRENT INTENSITY NEAR CENTRE	130-140 KMPH GUSTING TO 155 KMPH
PAST MOVEMENT	MOVED NORTH-NORTHWESTWARDS WITH A SPEED OF ABOUT 12 KMPH DURING PAST 06 HOURS.
FORECAST MOVEMENT AND INTENSITY	IT IS LIKELY TO MOVE NORTH-NORTHWESTWARDS, AND REACH NEAR NORTH ODISHA COAST CLOSE TO DHAMRA PORT BY THE EARLY MORNING OF WEDNESDAY, THE 26 TH MAY. IT IS VERY LIKELY TO CROSS NORTH ODISHA-WEST BENGAL COASTS BETWEEN PARADIP AND SAGAR ISLANDS CLOSE TO NORTH OF DHAMRA AND SOUTH OF BALASORE, DURING NOON OF WEDNESDAY, THE 26TH MAY AS A VERY SEVERE CYCLONIC STORM.
FORECAST RAINFALL	ODISHA: LIGHT TO MODERATE RAINFALL AT MOST PLACES WITH HEAVY TO VERY HEAVY RAINS AT A FEW PLACES WITH EXTREMELY HEAVY FALLS AT ISOLATED PLACES IN JAGATSINGHPUR, KENDRAPARA, JAJPUR, BHADRAK, BALASORE, MAYURBHANJ, CUTTACK, DHENKANAL, KEONJHARGARH AND HEAVY FALLS AT ISOLATED PLACES IN PURI, KHURDA, ANGUL, DEOGARH, SUNDERGARH ON 26 TH MAY. WEST BENGAL: LIGHT TO MODERATE RAINFALL AT MOST PLACES WITH EXTREMELY HEAVY RAINFALL AT ISOLATED PLACES OVER MEDINIPUR AND HEAVY TO VERY HEAVY RAINFALL AT ISOLATED PLACES OVER JHARGRAM, BANKURA, SOUTH 24 PARGANAS AND HEAVY FALLS AT ISOLATED PLACES OVER PURULIA, NADIA, MURSHIDABAD, EAST BARDHAMAN, HOWRAH, HOOGHLY, KOLKATA, NORTH 24 PARGANAS, HALDIA, DARJEELING, KALIMPONG DISTRICTS ON 26 TH MAY..

	JHARKHAND: LIGHT TO MODERATE RAINFALL AT MOST PLACES WITH HEAVY TO VERY HEAVY RAINFALL AND EXTREMELY HEAVY FALLS AT ISOLATED PLACES ON 26 TH & 27 TH MAY.
FORECAST WIND SPEED (KMPH) DURING LANDFALL	130-140 KMPH GUSTTING TO 155 KMPH ALONG AND OFF KENDRAPARA, BHADRAK AND BALASORE DISTRICTS.
FORECAST STORM SURGE	TIDAL WAVES OF HEIGHT 2-4 METERS ABOVE ASTRONOMICAL TIDE ARE LIKELY TO INUNDATE LOW LYING AREAS OF BALASORE, BHADRAK AND ABOUT 2 METERS ABOVE ASTRONOMICAL TIDE ARE LIKELY TO INUNDATE LOW LYING AREAS OF MEDINIPUR, SOUTH 24 PARGANAS, KENDRAPARA & JAGATSINGHPUR DISTRICTS AROUND THE TIME OF LANDFALL.
REALISED WEATHER	<p>WIND REPORTED AT 0030 HOURS IST OF 26.05.2021 IN KMPH: 70-80 KMPH GUSTING TO 90 KMPH PREVAILS ALONG AND OFF NORTH ODISHA COAST.</p> <p>ODISHA:- PARADIP- 46.3, BHUBANESHWAR-24.1, BALASORE-19, GOPALPUR-15, PURI-11 AND CHANDBALI-21.</p> <p>WEST BENGAL:- DIGHA- 35.</p> <p>RAINFALL IN CM (REPORTED DURING 0830 HOURS IST OF 25.05.2021 TO 0030 HOURS IST OF 26.05.2021):</p> <p>ODISHA:- BALASORE-1.3, CHANDBALI- 11.0, PARADIP-11.5, BHUBANESHWAR-1.9 AND PURI-1.7.</p> <p>WEST BENGAL: DIGHA-2.6 and DIAMOND HARBOUR-1.1</p>

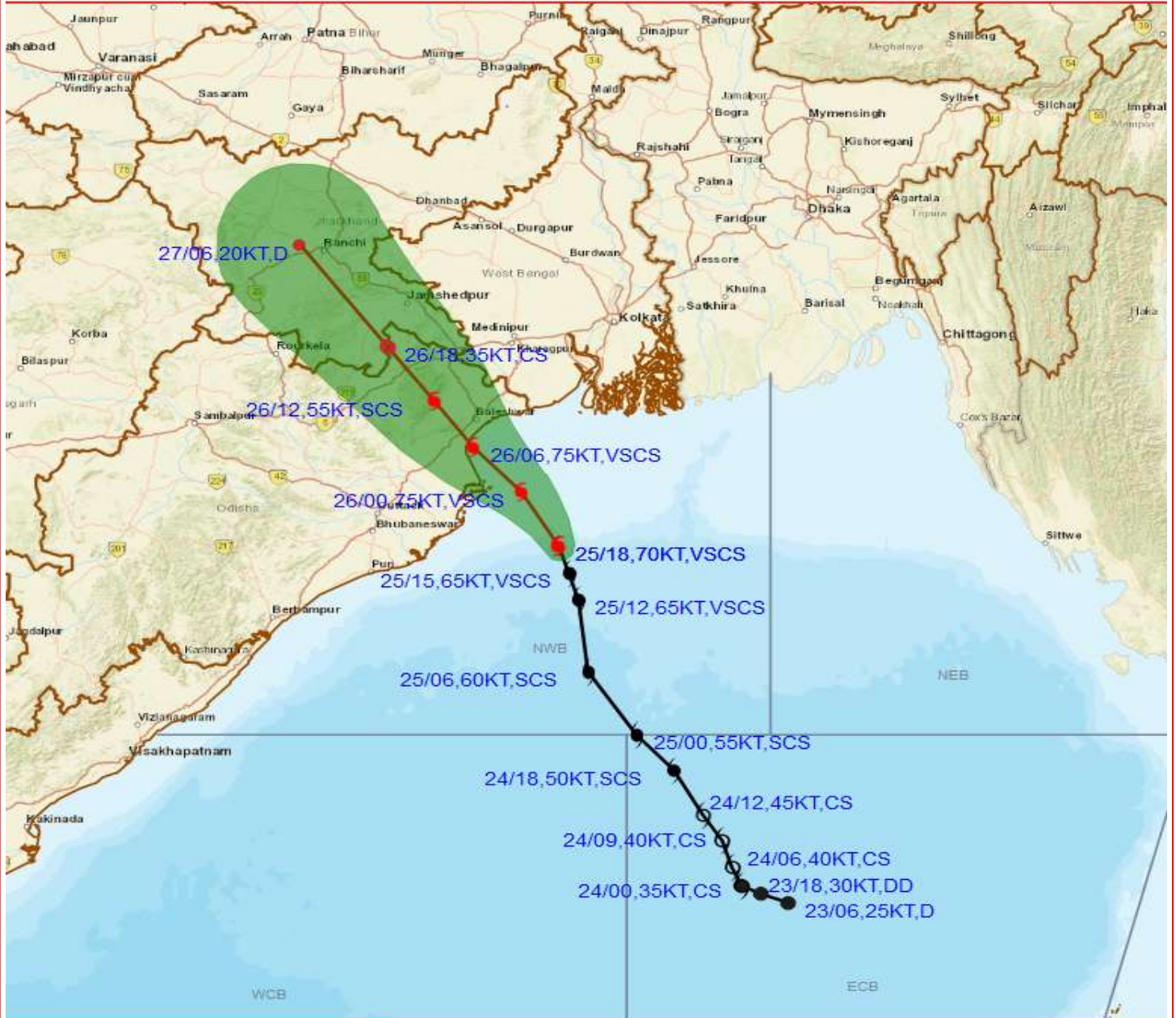
SAT : INSAT-3D IMG 25-05-2021/(1930 to 1956) GMT
 IMG_TIR1_TEMP 10.8 um 26-05-2021/(0100 to 0126) IST
 LIC Mercator



Latest imagery from Doppler Weather RADAR Paradiip



OBSERVED AND FORECAST TRACK ALONGWITH CONE OF UNCERTAINTY OF VERY SEVERE CYCLONIC STORM "YAAS" OVER NORTHWEST BAY OF BENGAL BASED ON 1800 UTC OF 25th MAY, 2021

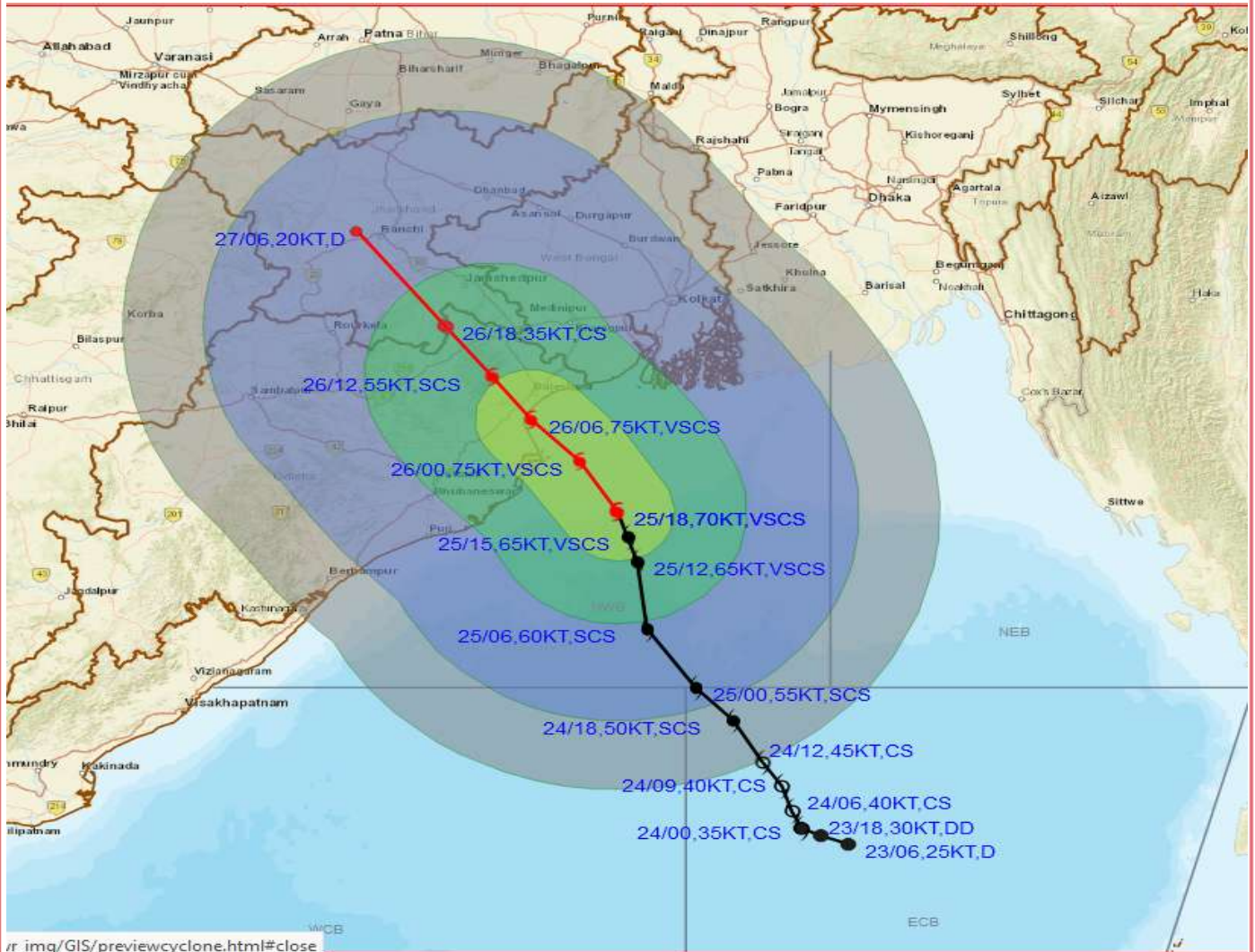


DATE/TIME IN UTC
 IST=UTC + 0530
 L: LOW PRESSURE AREA
 WML: WELL MARKED LOW PRESSURE AREA
 D: DEPRESSION (17-27 KT)
 DD: DEEP DEPRESSION (28-33 KT)
 CS: CYCLONIC STORM (34-47 KT)
 SCS: SEVERE CYCLONIC STORM (48-63KT)
 VSCS: VERY SEVERE CYCLONIC STORM (64-89 KT)
 ESCS: EXTREMELY SEVERE CYCLONIC STORM (90-119 KT)
 SuCS: SUPER CYCLONIC STORM (\geq 120 KT)

- LESS THAN 34 KT
- 34-47 KT
- \geq 48 KT
- OBSERVED TRACK
- FORECAST TRACK
- CONE OF UNCERTAINTY



OBSERVED AND FORECAST TRACK ALONGWITH QUADRANT WIND DISTRIBUTION OF VERY SEVERE CYCLONIC STORM "YAAS" OVER NORTHWEST BAY OF BENGAL BASED ON 1800 UTC OF 25th MAY, 2021



DATE/TIME IN UTC

IST=UTC + 0530

L: LOW PRESSURE AREA

WML: WELL MARKED LOW PRESSURE AREA

D: DEPRESSION (17-27 KT)

DD: DEEP DEPRESSION (28-33 KT)

CS: CYCLONIC STORM (34-47 KT)

SCS: SEVERE CYCLONIC STORM (48-63KT)

VSCS: VERY SEVERE CYCLONIC STORM (64-89 KT)

ESCS: EXTREMELY SEVERE CYCLONIC STORM (90-119 KT)

SuCS: SUPER CYCLONIC STORM (≥ 120 KT)

● LESS THAN 34 KT

○ 34-47 KT

● ≥ 48 KT

— OBSERVED TRACK

— FORECAST TRACK

○ CONE OF UNCERTAINTY

AREA OF MAXIMUM SUSTAINED WIND SPEED:

— 28-33 KT (52-61 KMPH)

— 34-49 KT (62-91 KMPH)

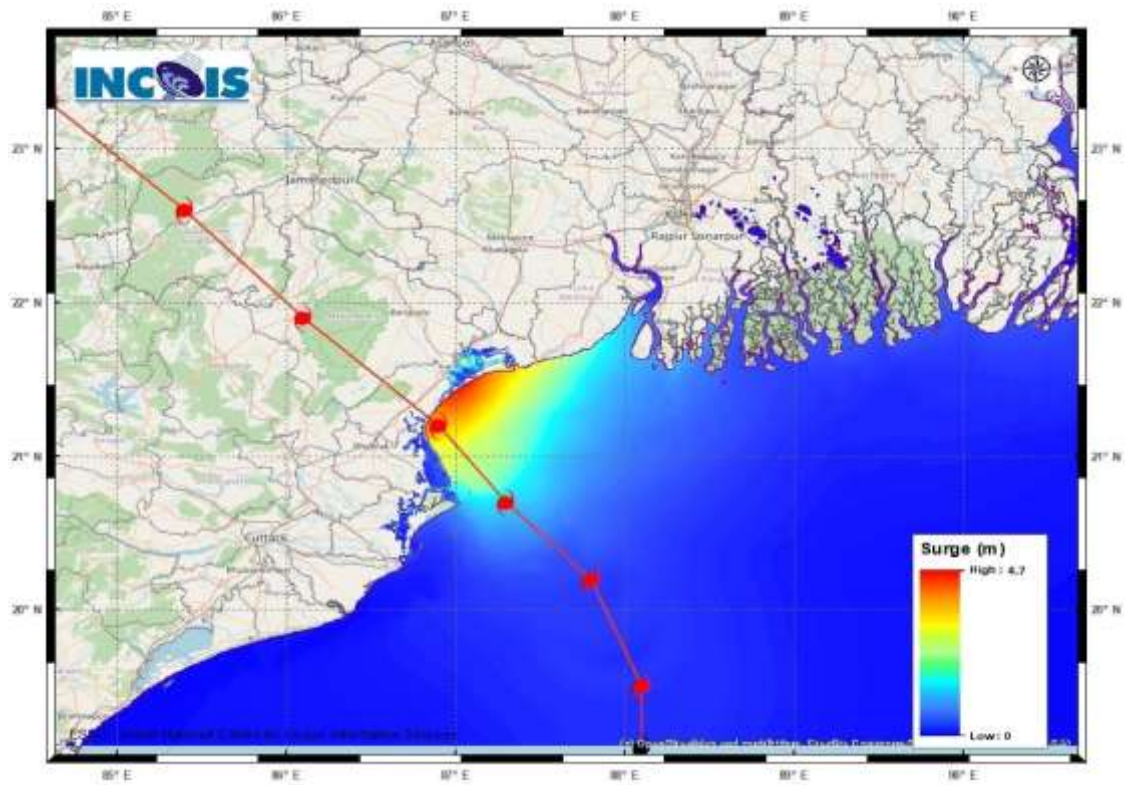
— 50-63 KT (92-117 KMPH)

— ≥ 64 KT (≥118 KMPH)

IMPACT OVER THE SEA

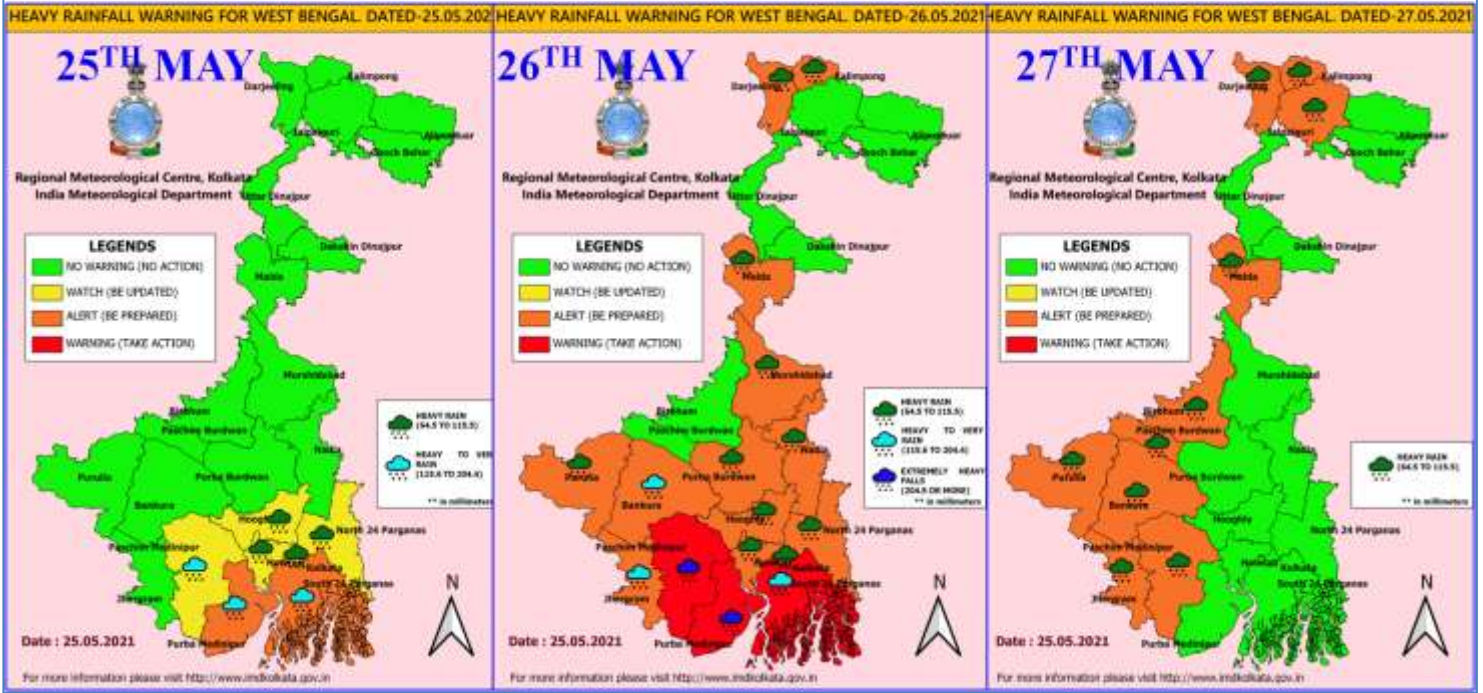
MSW (knot/kmph)	Impact	Action
28-33 (52-61)	Very rough seas	Total suspension of fishing operations
34-49 (62-91)	High to very high seas	Total suspension of fishing operations
50-63 (92-117)	Very high seas	Total suspension of fishing operations
≥ 64 (≥118)	Phenomenal	Total suspension of fishing operations

Storm Surge Forecast around the time of Landfall:

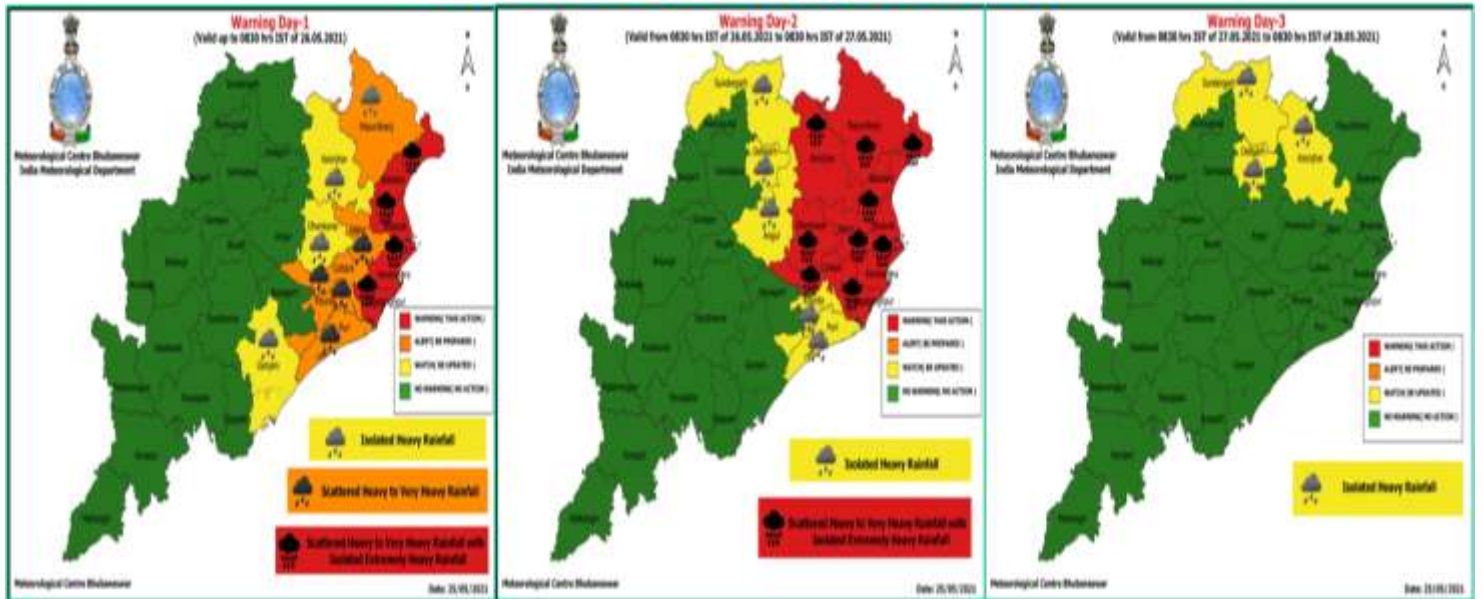


MANDAL/TALUK	DISTRICT	STATE / UNION TERRITORY	NEAREST PLACE OF HABITATION	STORM SURGE (m) *	EXPECTED INUNDATION EXTENT (km)
Baleshwar	Baleshwar	Odisha	Kumbhargari	2.2-4.7	Upto 3.53
Bhadrak	Bhadrak	Odisha	Mohanpur	1.5-3.9	Upto 9.00
Jagatsinghpur	Jagatsinghpur	Odisha	Musadia	0.3-0.5	Upto 0.28
Kendraparha	Kendrapara	Odisha	Tikayat Nagar	0.2-1.7	Upto 5.47
Kanhi	Purba Medinipur	West Bengal	Safar Chata	0.5-2.9	Upto 1.50
Diamond Harbour	South 24 Parganas	West Bengal	Chakloknath	0.2-1.2	Upto 0.78
Basirhat	North 24 Parganas	West Bengal	Amlamethi	0.3-1.0	Upto 0.37
Tamluk	Purba Medinipur	West Bengal	Jamitta	0.3-1.3	Upto 0.42
Uluberiya	Haora	West Bengal	Denanchar Orphuli Char	0.3-0.5	Upto 0.42

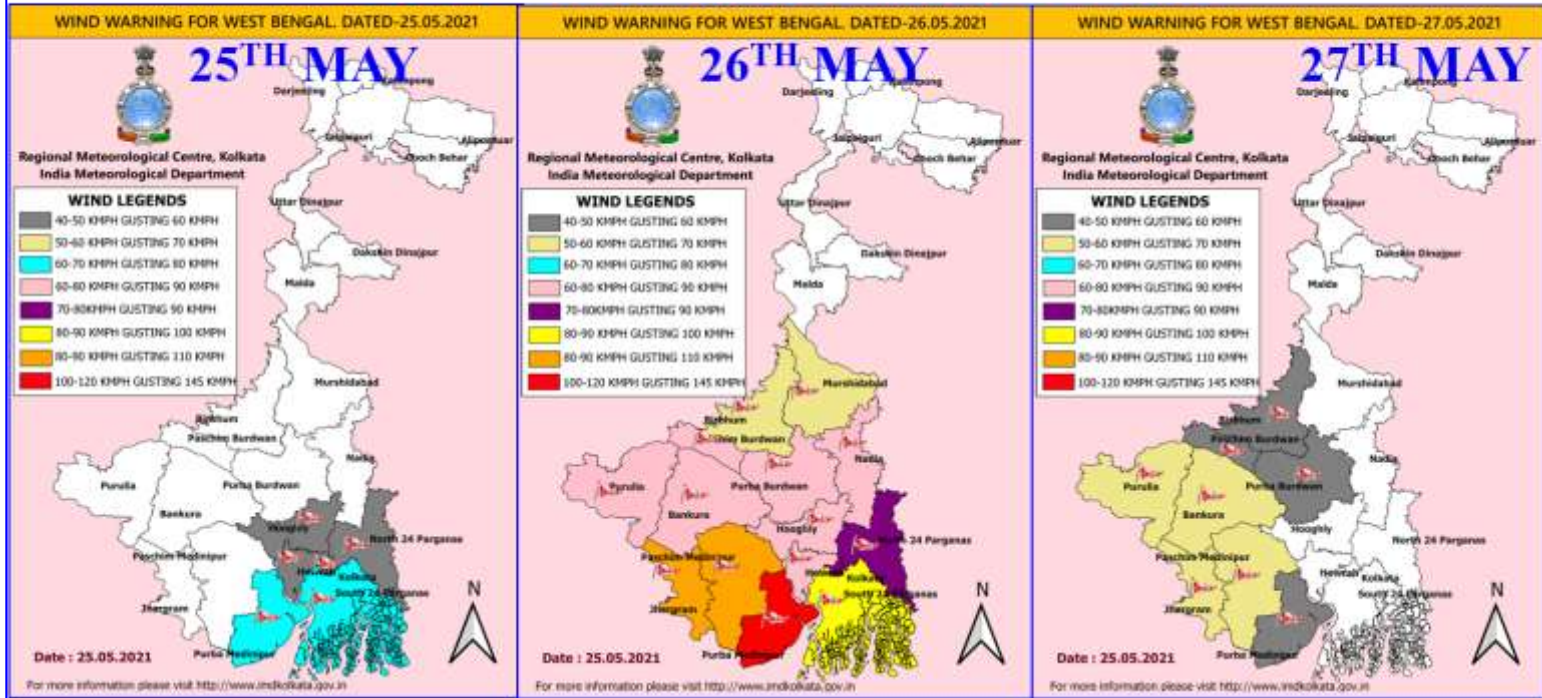
Rainfall warning for West Bengal & Sikkim



Rainfall forecast Odisha



Wind warning for West Bengal



Wind warning for Odisha

